







Titolo	Mappatura acustica strategica del Comune di Ravenna			Versione	Mappatura acustica strategica		Note:	Scala:	1:15.000
Oggetto	Indicatore Lden simulato ad un'altezza pari a 4 m dal livello del terreno			COMUNE	RAVENNA		Modello acustico realizzato con il software LImA vers. 2022.01	Data:	31/03/2022
Sorgenti analizzate	Sorgenti stradali	Sorgenti ferroviarie	Sorgenti industriali	Autore	 SAIRIS ACUSTICA DEL TERRITORIO				


Edifici


Destinazione d'uso


 Scuole, Ospedali, Case di cura


 Residenziali

 Altro

 Barriere acustiche


 Cortina


 Strada


 Ferrovie


Livelli di rumore


m dB(A)


 < 40


 40-45


 45-50


 50-55

 55-60


 60-65

 65-70

 70-75

 >75

Ravenna



A1

A2

B1

B2

C1

C2

N

W

E

S